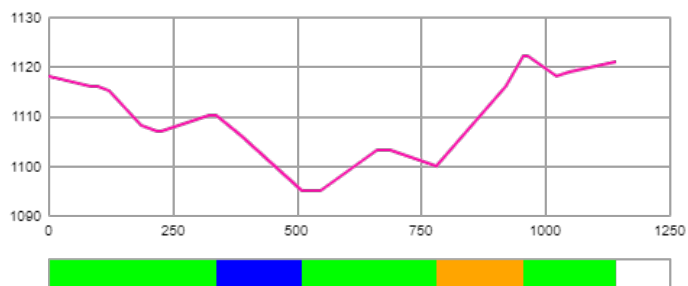




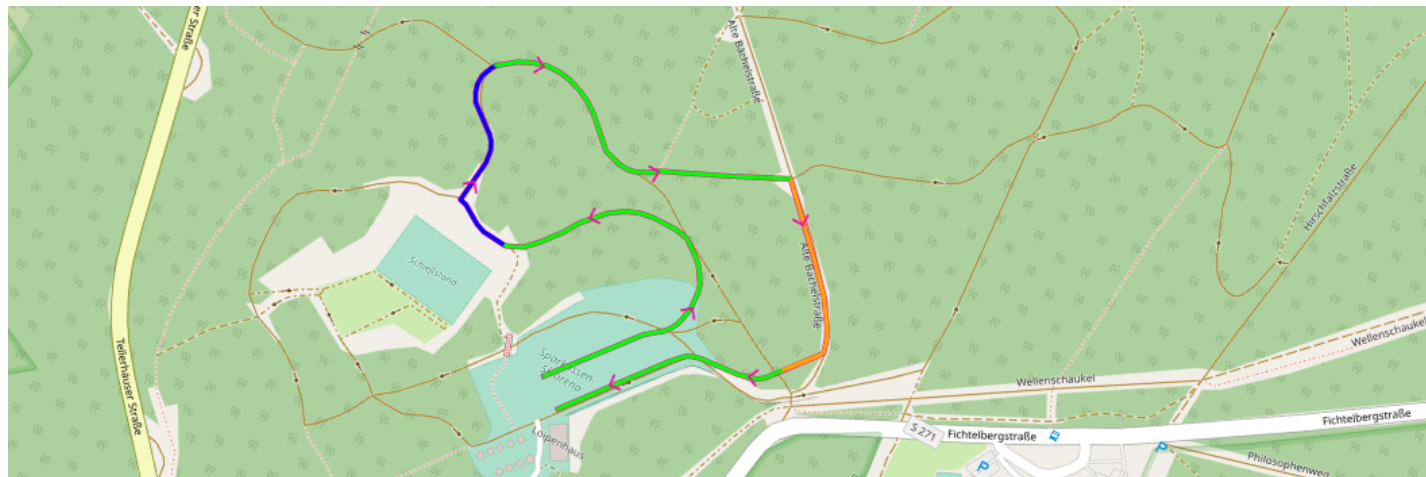
**CERTIFICATE
OF FIS HOMOLOGATED CROSS-COUNTRY COURSE
FIS CROSS-COUNTRY COMMITTEE**

(1) Registration number:	20/01.01/1.15
(2) Name of the competition site:	SPARKASSEN SKI ARENA, Fichtelberg - Oberwiesenthal
(3) Name of city/region:	Oberwiesenthal, Sachsen
(4) Organizer:	WSC Erzgebirge Oberwiesenthal e.V.
(5) National ski association:	DSV
(6) Contact person in the organizing committee:	Patrick Burkhardt, Heiko Hennig
(7) Homologation inspector:	Jakub Vodrazka
(8) Name of course:	Sprint 1,15km Denise Herrmann
(9) Competition level for course	COC

Course length:	1,143m	Height difference (HD):	27m	Lowest point:	1,095m
Course category:	D	Maximum climb (MC):	22m	Highest point:	1,122m
		Total climb (TC):	36m		



A-climb B-climb C-climb descent undulated terrain




FIS Office


Mignerey, Pierre
FIS International Ski Federation
Blochstrasse 2 / Postfach
CH - 3653 Oberhofen

FIS Stamp



FIS Homologation
Responsible


Vodrazka, Jakub

Date of Issue
03.01.2020
Valid until
30.06.2025

(10) Overview of the uphill:

	No.	PTC	% of TC
- shorter climbs	1	22	61.1
- descents	1	0	0.0
- undulated terrain	3	14	38.9

(11) Stadium area:

		Indoor working room:	
Fixed stadium area	yes	Timekeeping	yes
Fixed building	yes	Announcer	yes
Temporary stadium	no	Jury	yes
Temporary building	no	Race office	yes
Good infrastructure (access, parking, media, etc.)	yes		
Skitesting area along course/near stadium	yes		
Warm up track near the stadium	yes		

(12) Category for the stadium and course layout:

	Interval	Sprint	Skiathlon	Relay	Mass start
Stadium suitable for following competition formats	yes	yes		yes	yes
Course suitable for following competition formats with					
a) Classical technique		yes			
b) Free technique		yes			
Course suitable for relay and skiathlon competition					
a) On same course					
b) Combined on different courses (C+D or D+D)					

(13) Possibility of snow making:

Yes, part of the course.

(14) Map Material:

Good.

(15) Source of accurate elevation data:

Geokarte Sachsen, GPS measurement

(16) Safety considerations:

No. The right curve after downhill need to be groomed from the left as much as possible and may need some attention in marking under icy condition.

(17) General remarks:

Junior women class sprint course.

(18) Date of first inspection: 2019/6/11

(19) Date of final inspection: 2019/11/30

(20) Summary of terrain characteristics

	#	at m	PHD (m)	PTC (m)	grad. (%)	avg. grad.(%)	
A-climb	1	781	22	22	11.5 - 16.5	12.5	0.0% part of TC
B-climb	1	781	22	22	11.5 - 16.5	12.5	61.1% part of TC
C-climb	1	781	22	22	11.5 - 16.5	12.5	0.0% part of TC
undulated terrain	3	14	14	14			38.9% part of TC
				36			